

**BEFORE THE BOARD OF COUNTY COMMISSIONERS**

**FOR THE COUNTY OF TILLAMOOK IN THE STATE OF OREGON**

**In the Matter of Posting "No Parking" )  
Zones on Roads in the Vicinity of the )  
Tillamook County Fairgrounds )**

**ORDER**

**#09 - 058**

**FILED**  
*ston*

JUL 22 2009

4:50pm

TASSI O'NEIL  
COUNTY CLERK

On the 22<sup>nd</sup> day of July, 2009, at a regular meeting of the Board of Commissioners, the Tillamook County Fair Board requested "No Parking" zones be expanded on portions of the roads in the vicinity of the Tillamook County Fairgrounds. This order would supersede Board Order 0-96-155.

**THE TILLAMOOK COUNTY BOARD OF COMMISSIONERS FINDS THAT:**

1. The Tillamook County Board of Commissioners acts as the local road authority in accordance with ORS 810.010 and ORS 810.160.
2. There are several locations along 3<sup>rd</sup> Street in the vicinity of the entrances into the fairgrounds that have sight distance problems associated with traffic flow in and out of the Fairgrounds, and
3. Along Wilson River Loop, next to the cemetery near the fairgrounds, there is very little rock shoulder thus making parking along this portion of the road hazardous to other traffic on the road, and
4. During the annual Tillamook County Fair and the annual Tillamook County Rodeo, there are other safety and traffic hazards created due to excessive traffic along other portions of 3<sup>rd</sup> Street, Marolf Road and Brookfield Road, and
5. For reasons of public health, safety and welfare, it is in the interest of the public to create "No Parking" zones as indicated below.

**THEREFORE, IT IS HEREBY ORDERED THAT:**

6. The following locations be declared as "No Parking" zones year round as defined in ORS 801.380:
  - Wilson River Loop on both sides of the road from Highway 6 to 3<sup>rd</sup> Street (Milepost 3.075 to Milepost 3.230), and
  - 3<sup>rd</sup> Street on the South side of the road from (Milepost 1.142 to Milepost 1.342) in front of the fairgrounds, and
  - 3<sup>rd</sup> Street on the North side of the road from Wilson River Loop (Milepost 1.250 to Milepost 1.233).

7. The following areas will be designated "No Parking" zones from the Monday immediately prior to the Tillamook County Fair, Rodeo or any other event designated by the Board of Commissioners through the next working day after the close of the respective event:




- Marolf Road on both sides from 3<sup>rd</sup> Street to Brookfield Avenue (Milepost 0.000 to Milepost 0.120), and
- Brookfield Road on the North side from Marolf Road (Milepost 0.000 to Milepost 0.0486), and
- 3<sup>rd</sup> Street on the South side of the road from (Milepost 0.891 to Milepost 1.142) and (Milepost 1.342 to Milepost 1.694), and
- 3<sup>rd</sup> Street on the North side of the road from (Milepost 0.899 to Milepost 1.233) and (Milepost 1.250 to Milepost 1.705).


8. The Tillamook County Fair Board shall ensure the appropriate signs are installed for regulating the above "No Parking" zones during the time periods so designated.

9. Copies of this order shall be sent to the Tillamook County Sheriff, the City of Tillamook Police Department and the Oregon State Police.

DATED THIS 22<sup>nd</sup> DAY OF July 2009.


**BOARD OF COUNTY COMMISSIONERS  
FOR TILLAMOOK COUNTY, OREGON**

|   | Aye | Nay | Abstain/Absent |
|---|-----|-----|----------------|
| <br>_____<br>Tim Josi, Chair                   | ✓   |     | /              |
| <br>_____<br>Mark Labhart, Vice-Chair          | ✓   |     | /              |
| <br>_____<br>Charles J. Hurliman, Commissioner |     | ✓   | /              |



ATTEST: Tassi O'Neil,  
County Clerk

BY:   
Special Deputy

APPROVED AS TO FORM:  
  
William K. Sargent, County Counsel