


Friday, February 26, 1971

At a regular meeting of the Board of Commissioners at which time were present Chairman R. F. Brennan and Commissioners F. E. Knight and Chas D. Bailey, the following business was transacted.


Order was signed in the matter of cancelling credits carried on the Tax Rolls.

Residents of the Pleasant Valley Area met with the Commissioners and H. S. Cox, K. D. Wolfe, Gerald Wimer, George Wills, and Rod Henry of the State Highway Division to discuss the proposed re-alignment of Highway 101 between Pleasant Valley and Green Timber Road. Maps of the proposed re-alignment were shown property owners and questions regarding the relocation of homes, etc. were answered by the Highway Division representatives. A formal hearing on the matter will be held at a later date. Most of the property owners present did not object to the relocation.

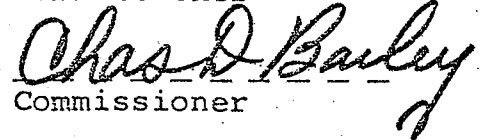
Mr. Hines from the Governor's Office met with the Commissioners and explained that funds on a 1/3 county and 2/3 federal basis to make geological studies for planning purposes, etc. Funds are distributed thru Housing and Urban Development. The Commissioners asked Mr. Hines to attempt to earmark \$50,000 to \$70,000 for Tillamook County. Planning Director Smith suggested that the Cape Meares Area from the slide on the Bayocean Road to Short Creek would be a good place to start. Commissioners agreed.



Chairman



Commissioner



Commissioner

Wednesday, March 3, 1971


At a regular meeting of the Board of Commissioners on the date set above at which time were present Chairman R. F. Brennan and Commissioners F. E. Knight and Chas D. Bailey, the following business was transacted.

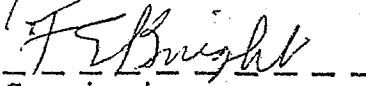
Commissioners met with Siuslaw Forest Supervisor Spencer T. Moore, Acting Supervisor S. M. Bennett, Hebor District Ranger Wendall Jones, and Planning Director Smith and members of the Planning Commission to listen a presentation of national forest policies by the Forest Service representatives.


Commissioners attended Water Resources Meeting at City Hall.

Wednesday, March 3, Cont'd

Chairman R. F. Brennan designated authorized representative to act on behalf of Tillamook County in application for Federal Disaster Relief Funds.

  
-----  
Chairman

  
-----  
Commissioner

  
-----  
Commissioner

Friday, March 5, 1971


At a regular meeting of the Board of Commissioners on the date set above at which time were present Chairman R. F. Brennan and Commissioners F. E. Knight and Chas D. Bailey, the following business was transacted.


Temporary Dance Hall Permit was granted to Cloverdale Fire Department.

State Geologists, Herb Schliker and Raymond Corcoran, Ray Hines, Tillamook County Planning Director Dick Smith and Clatsop County Planning Director George Smith, Tillamook County Soil Conservation, Roadmaster Tibbetts, Ted Skelton and Clif Goodspeed met with the Commissioner to consider the matter of have an engineering geology study for Tillamook County by the Oregon State Department of Geology and Mineral Industries. "701 Planning Funds" are being applied for to defray a portion of the expense of such a study, and a letter was forwarded to the Oregon State Department of Geology and Mineral Industries indicating the County's desire to have such a study.

Mental Health Director Robert Wilson discussed budgetary matters with the commissioners.

Roger Emmons, together with sanitary collectors from the county met with the commissioners to discuss future refuse sites and other problems relating thereto in connection with the Environmental Quality Control. It was suggested that committees be appointed in the various areas of the county to locate sites for sanitary landfill, etc.

  
-----  
Chairman

  
-----  
Commissioner

  
-----  
Commissioner